




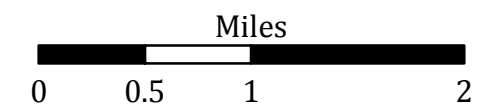




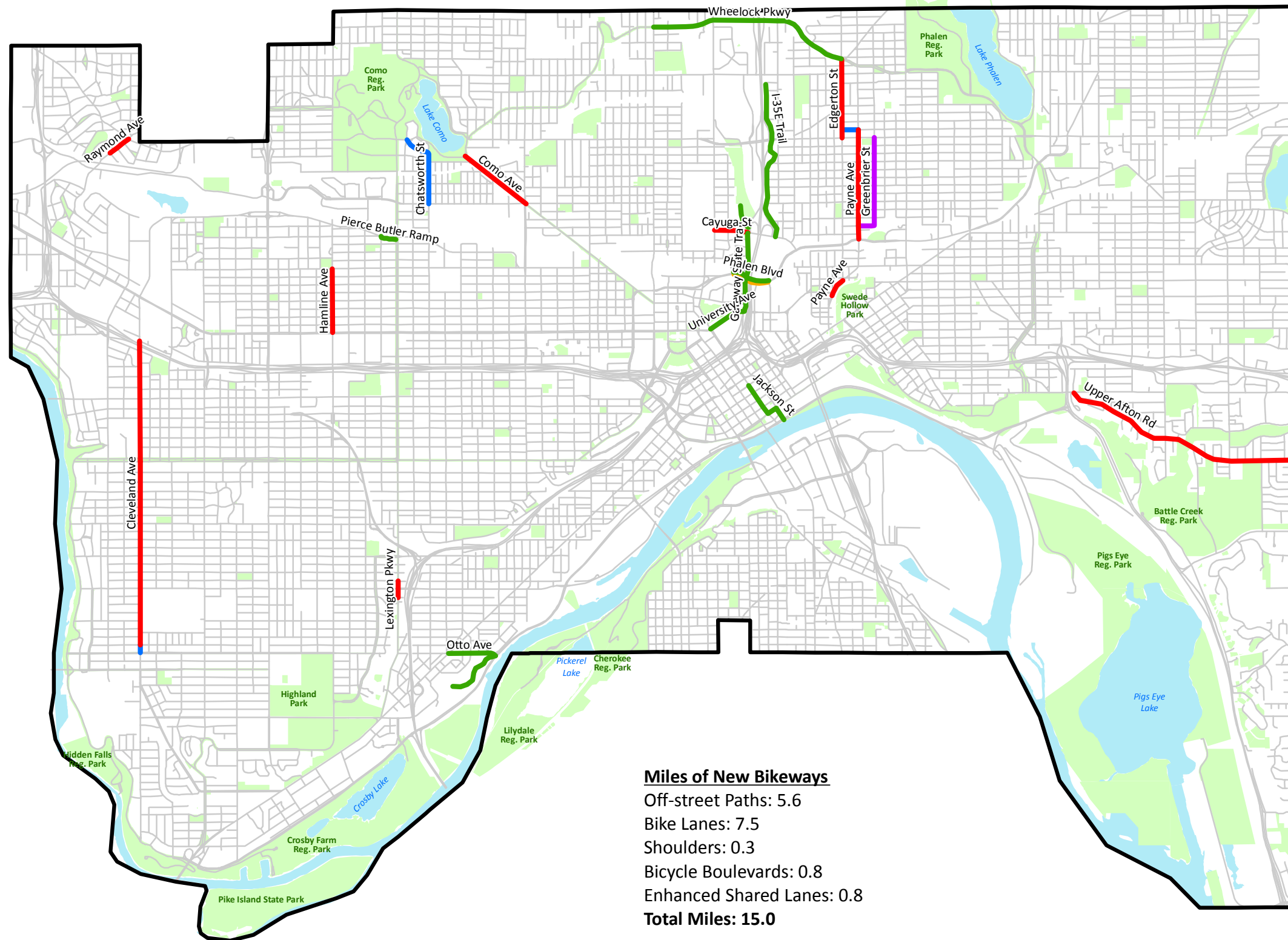
2016 New Bicycle Network Projects

This map identifies projects that expanded the bicycle network or converted an existing bikeway to a different facility type.

-  Off-Street Path
-  Bike Lane
-  Bike Blvd
-  Shoulder
-  Shared Lane




Date: 11/14/2016








Miles of New Bikeways

Off-street Paths: 5.6
 Bike Lanes: 7.5
 Shoulders: 0.3
 Bicycle Boulevards: 0.8
 Enhanced Shared Lanes: 0.8
Total Miles: 15.0



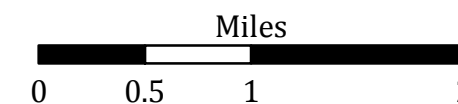
2016 Improved or Resurfaced Bicycle Network Projects

This map identifies projects that improved existing bikeways through minor design changes, reconstruction, or resurfacing.

-  Off-Street Path
-  Bike Lane
-  Bike Blvd
-  Shoulder
-  Shared Lane

Miles of Improved or Resurfaced Bikeways

Off-street Paths: 1.0
 Bike Lanes: 1.7
 Shoulders: 0.4
Total Miles: 3.3



Date: 11/14/2016

Y:\Administration\GIS\My Documents\Bikeway Maps\2016\Bikeway-Projects-Improved-Resurfaced.mxd Date: 11/14/2016

For informational use only.
This map is not part of any
officially approved plan.

